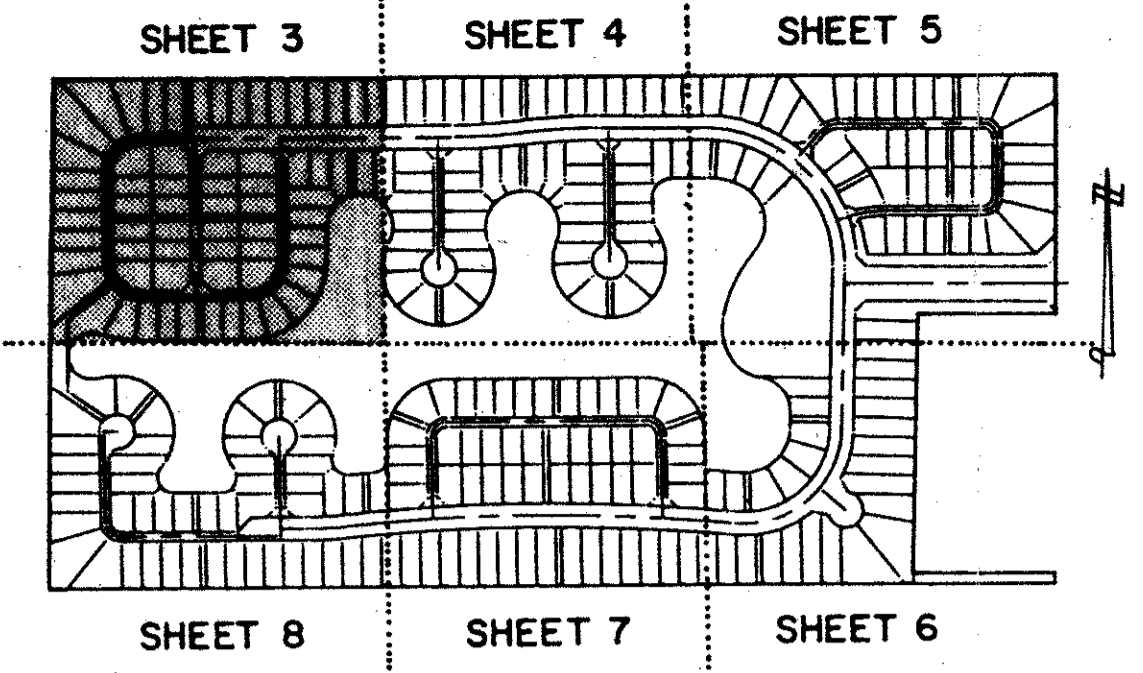
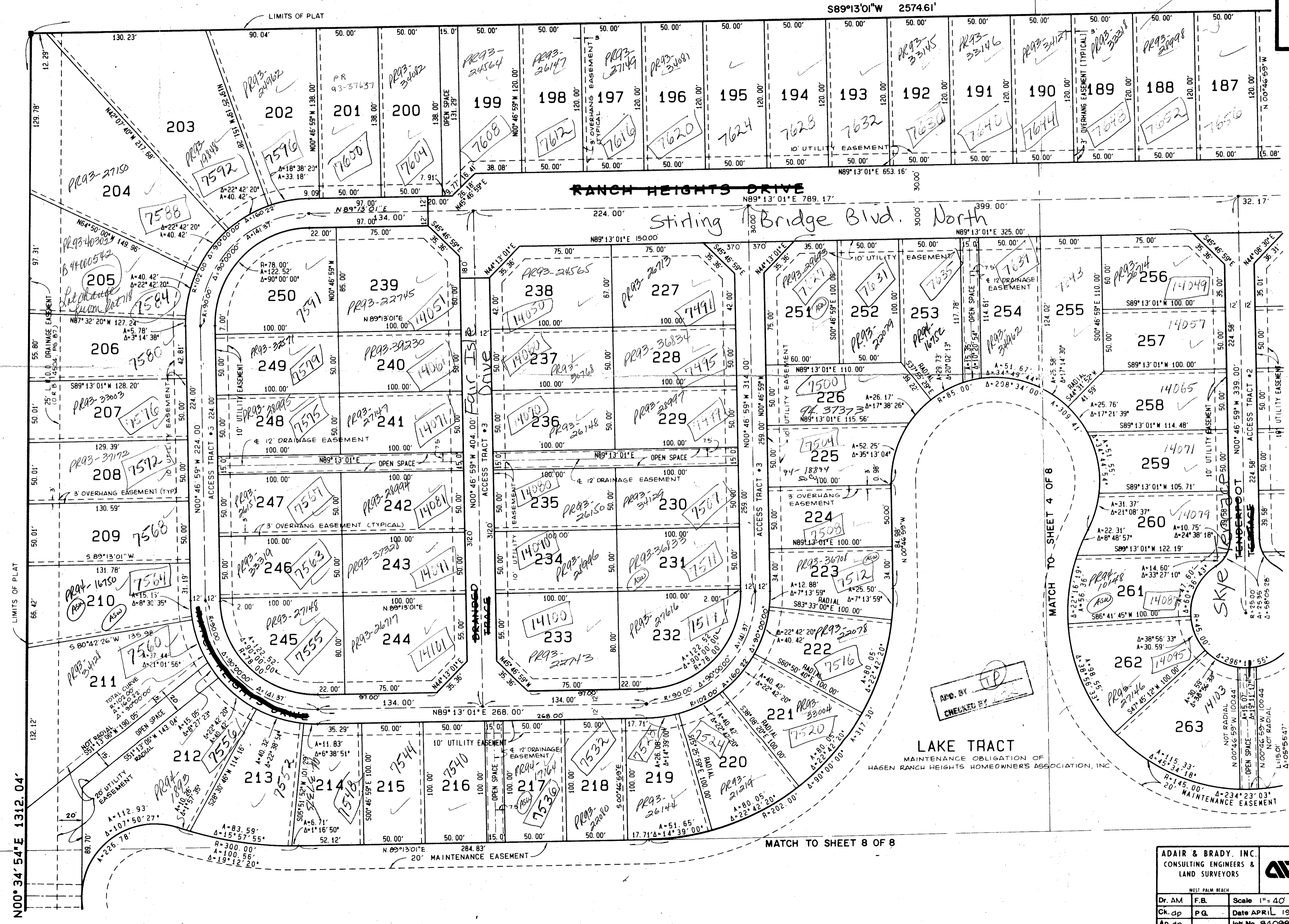



A PLANNED UNIT DEVELOPMENT
HAGEN RANCH HEIGHTS



KEY MAP n.t.s.



Hagen Ranch Heights
SUBDIVISION # 03
BOOK 03
PAGE 73
FLOOD MAP # 200A
ZONING RS 81-145
QUAD # 51
SECTION 17
TOWN # 12
RANGE # 40
RFD NAME T52407
ZIP CODE 33446

APD BY TP
CHECKED BY

LAKE TRACT
MAINTENANCE OBLIGATION OF
HAGEN RANCH HEIGHTS HOMEOWNERS ASSOCIATION, INC.

0444-003
Per. 81-145

63/73

ADAIR & BRADY, INC. CONSULTING ENGINEERS & LAND SURVEYORS		Scale 1"=40'	SHEET 3 OF 8
Dr. AM	F.B.		
Ck. dp	P.G.	Date APRIL 1989	FP 1409
Ap. dp	Job No. 84098E		

HAGEN RANCH HEIGHTS
record plat